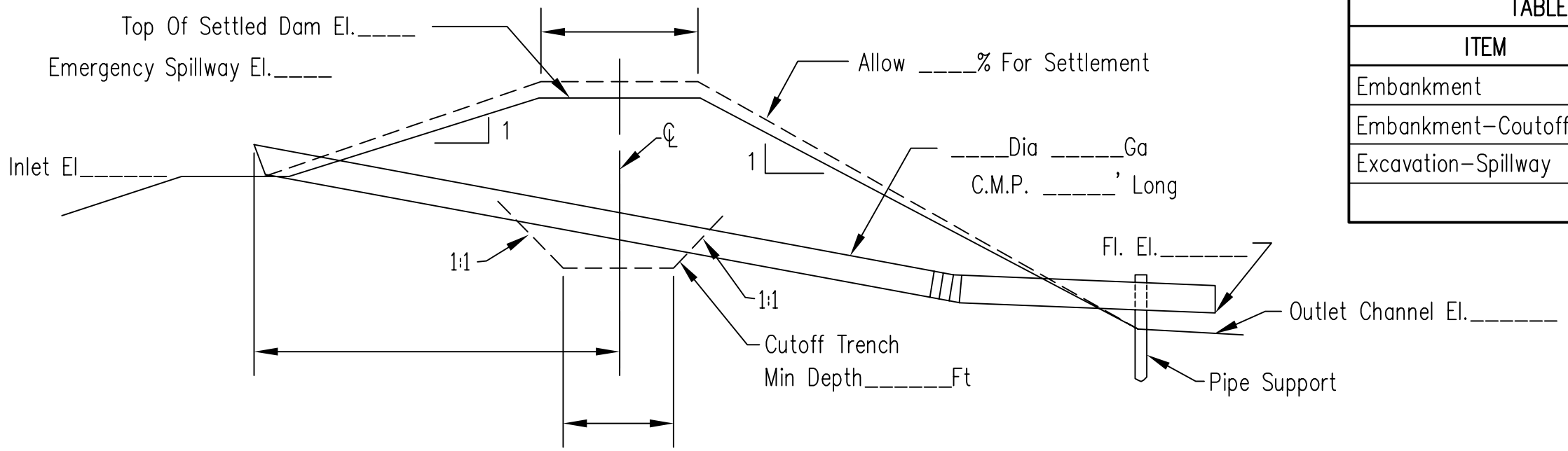

CROSS SECTION OF DAM ON ℄ OF PIPE PRINCIPAL SPILLWAY

TABLE OF QUANTITIES		
ITEM	UNIT	QUANTITY
Embankment	Cu. Yd	
Embankment–Coutoff Trench	Cu. Yd	
Excavation–Spillway	Cu. Yd	

LOCATION OF MAP

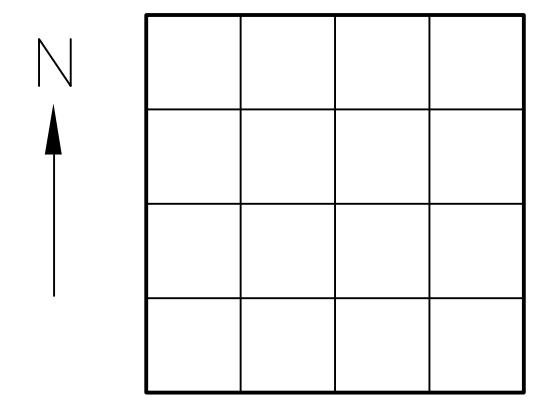

Sec.___, T___, R___
B.M. Elevation ____
B.M. Description ___
_____

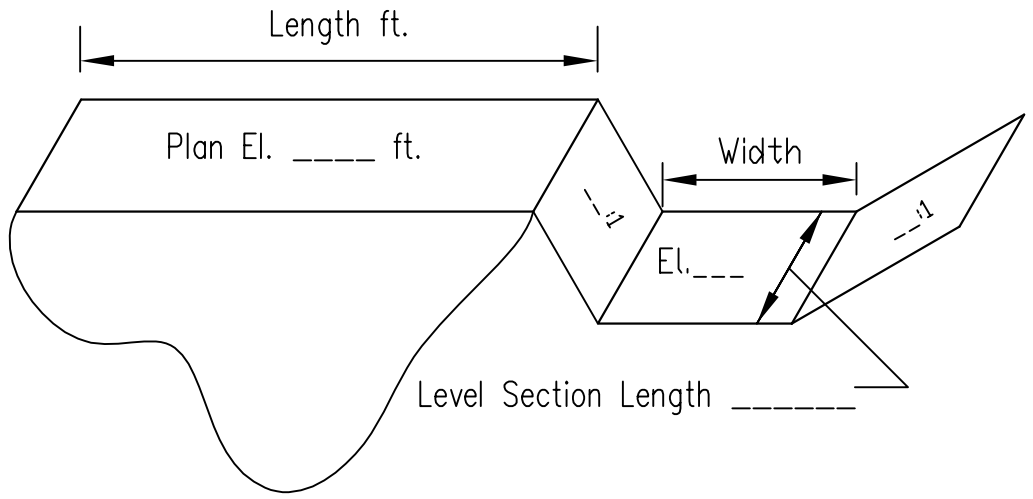

SKETCH OF DAM

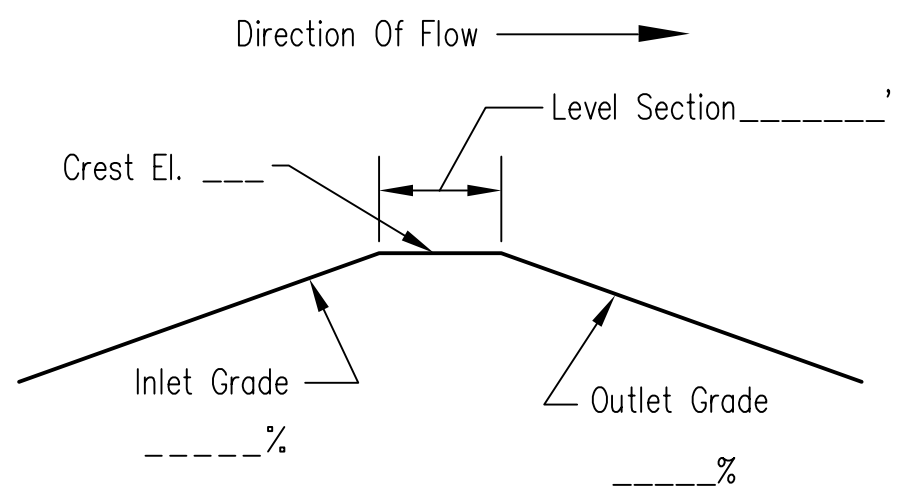

PROFILE ON CENTERLINE OF EMERGENCY SPILLWAY

Designed
Drawn M. QUINONES 9/01
Checked
Approved
Date

PLAN FOR EARTH DAM WITH HOOD INLET PRINCIPAL SPILLWAY

NRCS
Natural Resources Conservation Service
United States Department of Agriculture

File No.
IL–ENG–42A
Drawing No.

Sheet 1 of 2

AUTOCAD2000

Landowner		Location	