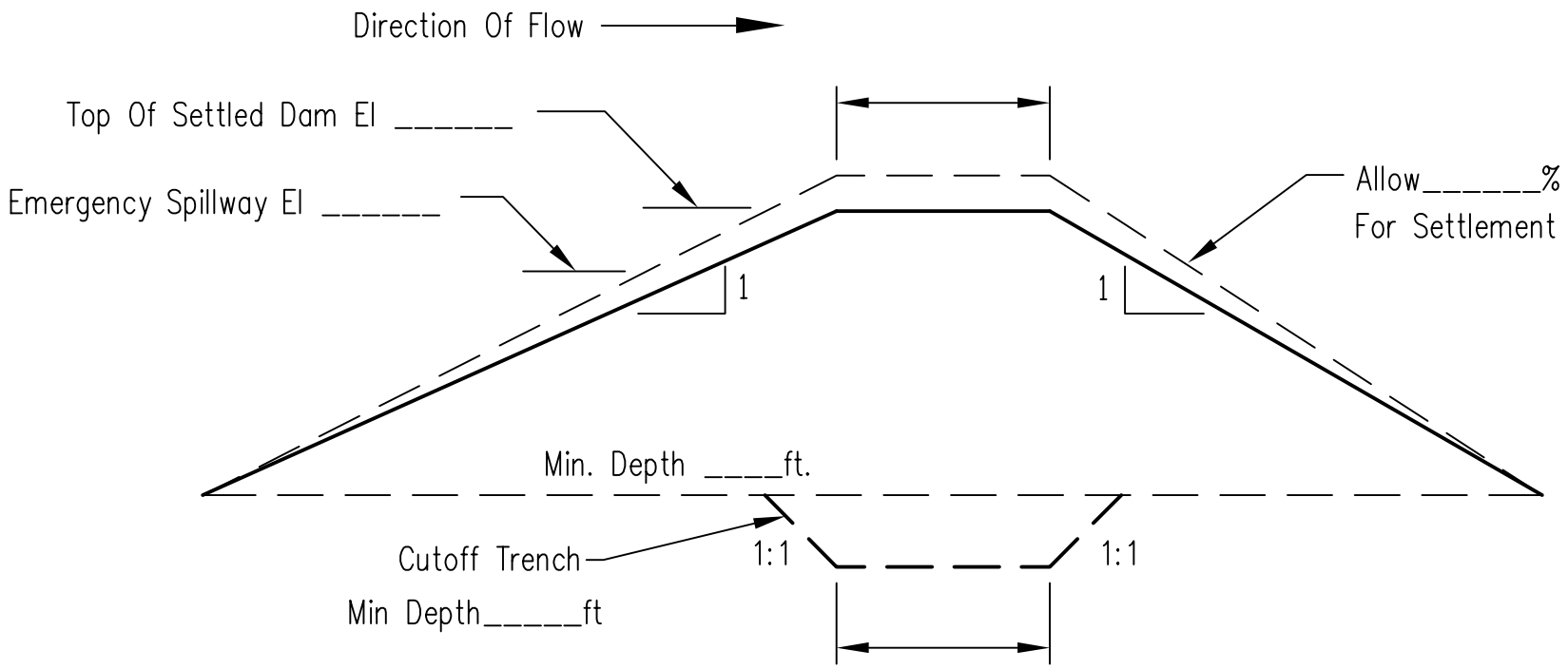

MAXIMUM CROSS SECTION OF DAM

TABLE OF CONTENTS		
ITEM	UNIT	QUANTITY
Embankment	Cu. Yd	
Embankment–Coutoff Trench	Cu. Yd	
Excavation–Spillway	Cu. Yd	

Construction and Material Specifications:

_____

_____

_____

_____

_____

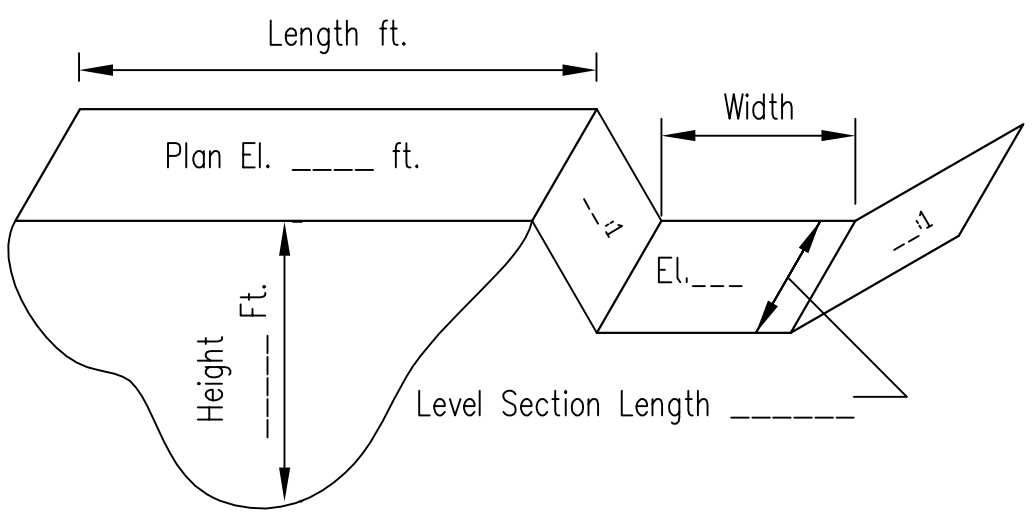

SKETCH OF DAM

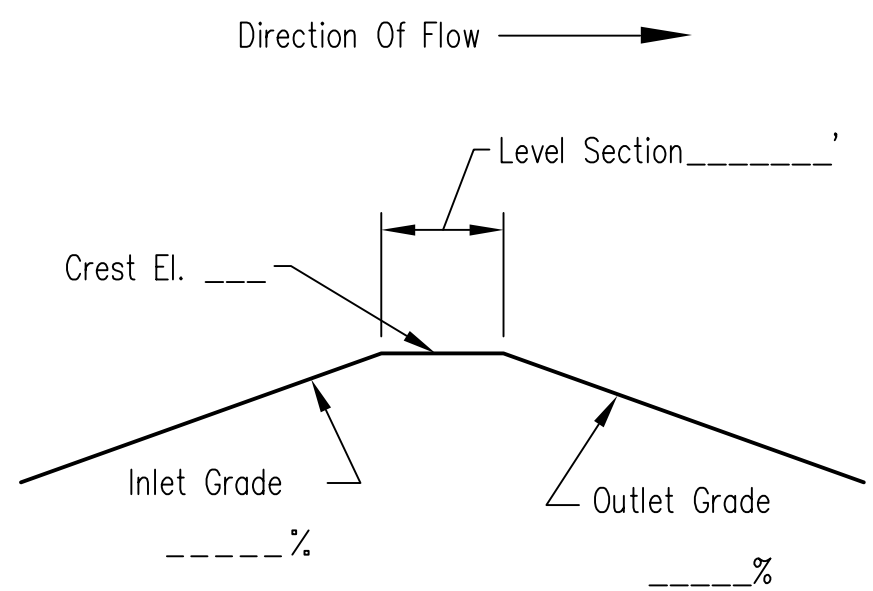

PROFILE ON CENTERLINE OF EMERGENCY SPILLWAY

LOCATION OF MAP

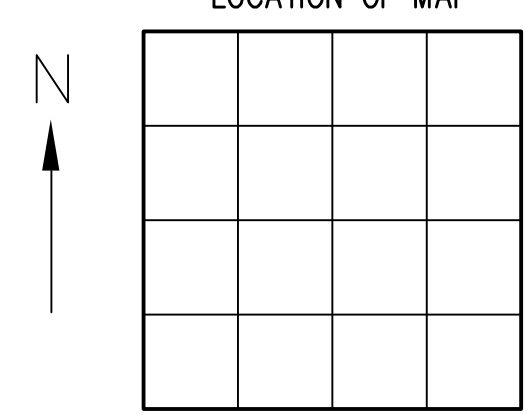

Sec.___, T___, R___

B.M. Elevation ____

B.M. Description ___

_____

Landowner		Location	

AUTOCAD2000

Date

Designed

Drawn M. QUINONES 4/01

Checked

Approved

PLAN FOR EARTH DAM

NRCS

Natural Resources Conservation Service
United States Department of Agriculture

File No.
IL-ENG-41

Drawing No.

Sheet 1 of 1